


May 2023


USACE FRF Property



Continue on Figure No. 02

Jan 2024

USACE FRF Property



Continue on Figure No. 02

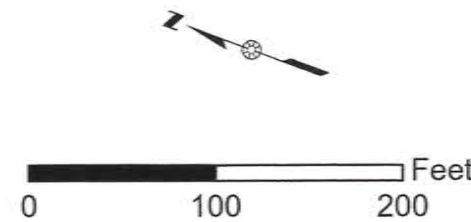
Notes:

1. Aerial photography provided by the Town of Duck and Coastal Protection Engineering of North Carolina, Inc. Imagery collected on 05/22/2023 and 01/15/2024.



Legend:

- Monitoring Profiles
- + 6 ft NAVD Contour (May 2023)
- - - + 6 ft NAVD Contour (Jan. 2024)



TITLE:

**UAS Rapid Beach Assessment
Duck, North Carolina
May 2023 and Jan. 2024**

**COASTAL PROTECTION ENGINEERING
OF NORTH CAROLINA, INC.**
4038 MASONBORO LOOP ROAD
WILMINGTON, NC 28409
PH. (910) 399-1905

Date: 01/28/24

By: FMM

Figure No.:1



Continue on Figure No. 01

Continue on Figure No. 01

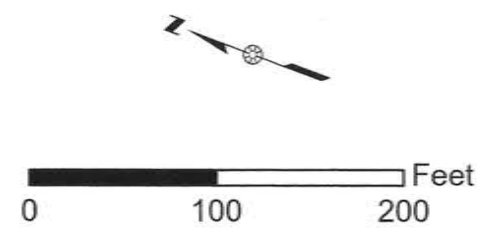
Continue on Figure No. 03

Continue on Figure No. 03

Notes:
1. Aerial photography provided by the Town of Duck and Coastal Protection Engineering of North Carolina, Inc. Imagery collected on 05/22/2023 and 01/15/2024.




Legend:
— Monitoring Profiles
— + 6 ft NAVD Contour (May 2023)
- - - + 6 ft NAVD Contour (Jan. 2024)



TITLE:
UAS Rapid Beach Assessment
Duck, North Carolina
May 2023 and Jan. 2024

COASTAL PROTECTION ENGINEERING
OF NORTH CAROLINA, INC.
4038 MASONBORO LOOP ROAD
WILMINGTON, NC 28409
PH. (910) 399-1905

Date: 01/28/24 By: FMM Figure No.:2



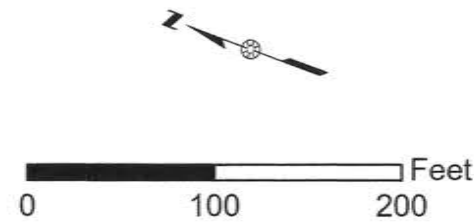
Notes:

1. Aerial photography provided by the Town of Duck and Coastal Protection Engineering of North Carolina, Inc. Imagery collected on 05/22/2023 and 01/15/2024.



Legend:

- Monitoring Profiles
- + 6 ft NAVD Contour (May 2023)
- - - + 6 ft NAVD Contour (Jan. 2024)



TITLE:

**UAS Rapid Beach Assessment
Duck, North Carolina
May 2023 and Jan. 2024**

**COASTAL PROTECTION ENGINEERING
OF NORTH CAROLINA, INC.**
4038 MASONBORO LOOP ROAD
WILMINGTON, NC 28409
PH. (910) 399-1905


Date: 01/28/24

By: FMM

Figure No.:3

May 2023

Continue on Figure No. 03



Continue on Figure No. 05

Jan 2024

Continue on Figure No. 03



Continue on Figure No. 05

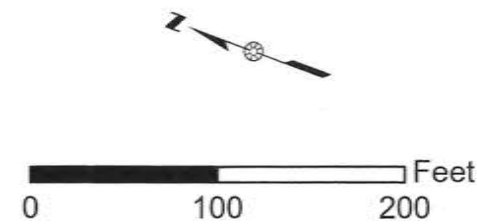
Notes:

1. Aerial photography provided by the Town of Duck and Coastal Protection Engineering of North Carolina, Inc. Imagery collected on 05/22/2023 and 01/15/2024.



Legend:

- Monitoring Profiles
- + 6 ft NAVD Contour (May 2023)
- - - + 6 ft NAVD Contour (Jan. 2024)



TITLE:

**UAS Rapid Beach Assessment
Duck, North Carolina
May 2023 and Jan. 2024**




**COASTAL PROTECTION ENGINEERING
OF NORTH CAROLINA, INC.**
4038 MASONBORO LOOP ROAD
WILMINGTON, NC 28409
PH. (910) 399-1905



Date: 01/28/24

By: FMM

Figure No.:4

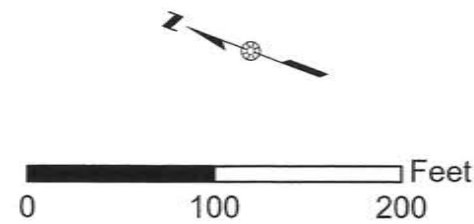



Notes:

1. Aerial photography provided by the Town of Duck and Coastal Protection Engineering of North Carolina, Inc. Imagery collected on 05/22/2023 and 01/15/2024.

Legend:

- Monitoring Profiles
- + 6 ft NAVD Contour (May 2023)
- - + 6 ft NAVD Contour (Jan. 2024)



TITLE:
UAS Rapid Beach Assessment
Duck, North Carolina
May 2023 and Jan. 2024

COASTAL PROTECTION ENGINEERING
OF NORTH CAROLINA, INC.
 4038 MASONBORO LOOP ROAD
 WILMINGTON, NC 28409
 PH. (910) 399-1905

Date: 01/28/24 By: FMM Figure No.:5



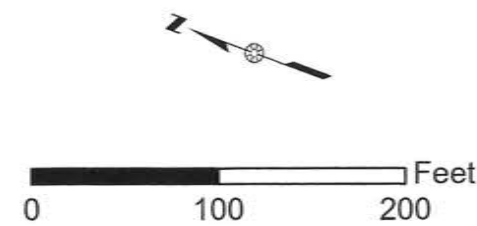
Notes:

1. Aerial photography provided by the Town of Duck and Coastal Protection Engineering of North Carolina, Inc. Imagery collected on 05/22/2023 and 01/15/2024.



Legend:

- Monitoring Profiles
- + 6 ft NAVD Contour (May 2023)
- - - + 6 ft NAVD Contour (Jan. 2024)



TITLE:


**UAS Rapid Beach Assessment
Duck, North Carolina
May 2023 and Jan. 2024**

**COASTAL PROTECTION ENGINEERING
OF NORTH CAROLINA, INC.**
4038 MASONBORO LOOP ROAD
WILMINGTON, NC 28409
PH. (910) 399-1905

Date: 01/28/24

By: FMM

Figure No.:6



Continue on Figure No. 06


Continue on Figure No. 08

Continue on Figure No. 06

Continue on Figure No. 08

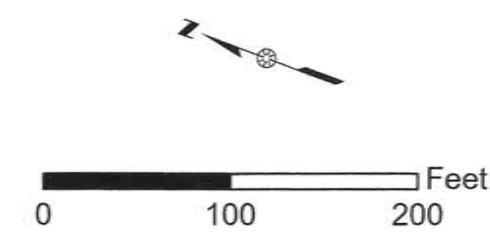
Notes:

1. Aerial photography provided by the Town of Duck and Coastal Protection Engineering of North Carolina, Inc. Imagery collected on 05/22/2023 and 01/15/2024.



Legend:

- Monitoring Profiles
- + 6 ft NAVD Contour (May 2023)
- + 6 ft NAVD Contour (Jan. 2024)



TITLE:

**UAS Rapid Beach Assessment
Duck, North Carolina
May 2023 and Jan. 2024**

**COASTAL PROTECTION ENGINEERING
OF NORTH CAROLINA, INC.**
4038 MASONBORO LOOP ROAD
WILMINGTON, NC 28409
PH. (910) 399-1905

Date: 01/28/24 By: FMM Figure No.:7

Continue on Figure No. 07

Continue on Figure No. 07

May 2023

D-34

Ocean Crest
Way Beach
Access


Jan 2024

D-34

Ocean Crest
Way Beach
Access

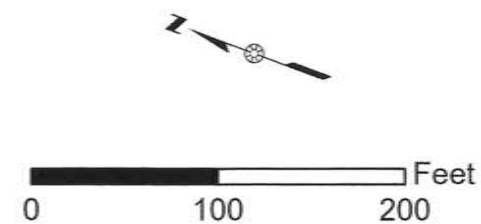
Notes:

1. Aerial photography provided by the Town of Duck and Coastal Protection Engineering of North Carolina, Inc. Imagery collected on 05/22/2023 and 01/15/2024.



Legend:

- Monitoring Profiles
- + 6 ft NAVD Contour (May 2023)
- - - + 6 ft NAVD Contour (Jan. 2024)



TITLE:

**UAS Rapid Beach Assessment
Duck, North Carolina
May 2023 and Jan. 2024**



**COASTAL PROTECTION ENGINEERING
OF NORTH CAROLINA, INC.**
4038 MASONBORO LOOP ROAD
WILMINGTON, NC 28409
PH. (910) 399-1905



Date: 01/28/24

By: FMM

Figure No.:8